









**Leon County  
2014  
Proposed Limited  
Development Area**





**Restriction Types**

-  All
-  Family & Elderly
-  Family

**Avg. Occupancy 11/13-4/14**

\*Active Developments Unless Noted

-  93% or above
-  90% to 92.99%
-  Less than 90%
-  Insufficient Information
-  Pipeline Developments

-  Active Developments
-  SMI and/or ELI Developments
-  Guarantee Developments
-  Pipeline Developments

This map may not reflect the complete LDA boundary for this county. Please refer to the draft description of the LDA boundaries, which is posted along with these maps. Map issued September 15, 2014

